
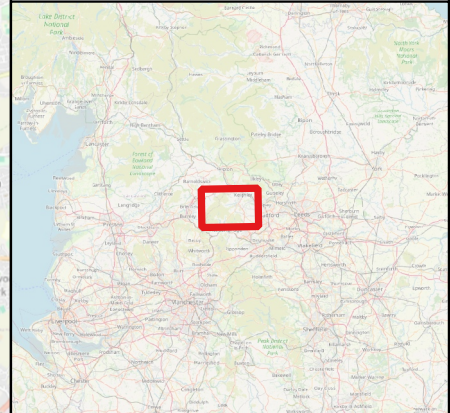
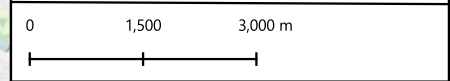


**Legend**

- Western Access
- Eastern Access and Bradford West Cable Corridor
- Turbine Area
- 2km Buffer (Designated Sites - International/National)
- 1km Buffer (Designated Sites - Local Statutory and non-Stat, Protected/Notable Species)
- 500m Buffer (Priority Habitats, Ponds and waterbodies, veteran trees, Statutory Main Rivers)

**GENERAL NOTES:**

1. This drawing is to be read in conjunction with all engineer's, architect's or other relevant drawings and specifications.
2. All dimensions and levels are subject to detailed design.
3. All works to be carried out in compliance with the requirements of the relevant statutory authorities and regulations.

**Drawing Notes:**

The site boundary is for indicative purposes only and requires confirmation on site.

**Revision History**

Rev	Date	Detail
01	10/03/2026	First Revision

Copyright of Logika Group. Figured dimensions shall be taken in preference to scaling. The contractor shall check all dimensions on site before commencing work.

**Project/Location**

Calderdale Energy Park

**Drawing title**

Map showing study areas applied to the Access Routes and Bradford West Cable Corridor

**Drawing status**

FOR INFORMATION

**Client**



**Consultant**



**Drawing numbers**

Figure 8-2

**Revision**

01