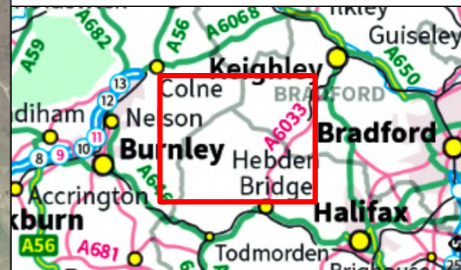


- Legend:**
- Site boundary
  - Turbine area 2km buffer
  - Raptor survey vantage point



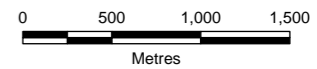
00	17/12/2025	2487562	HD	RS	TW
Rev	Date	Project Code	Drn	Chk	App

**Calderdale Windfarm Ornithology**




**RSK**  
**biocensus**  
EXPERTS IN ECOLOGY

TITLE: Figure 5:  
Raptor Survey Vantage Point Locations



SCALE: 1:42,500 @ A3



REV 00